

CLEVE HILL SOLAR PARK

SPECIAL CATEGORY LAND PLAN – OPEN SPACE

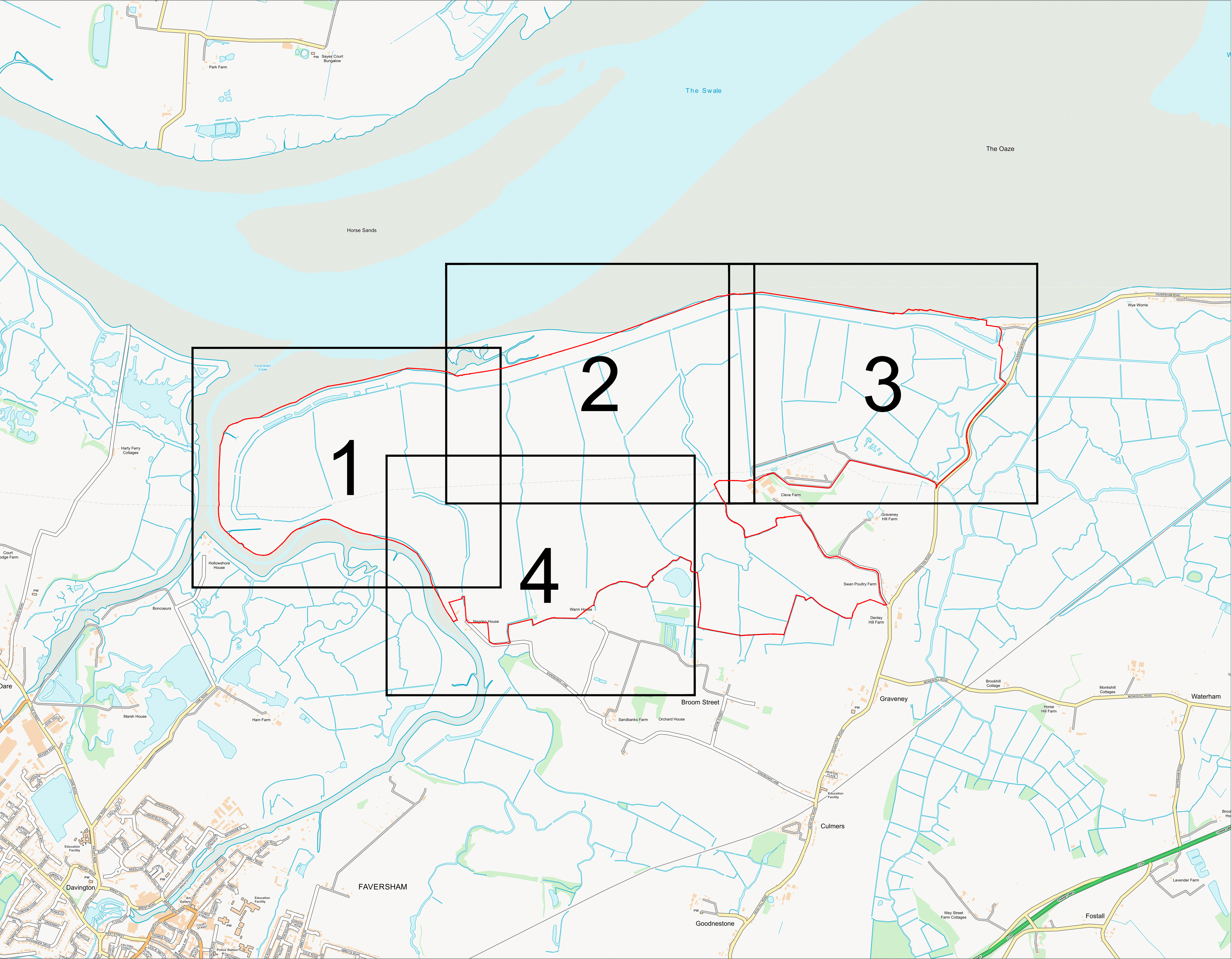
January 2019
Revision B

Document Reference: 2.10
APFP Regulation: 5(2)(i)(iv)

www.clevehillsolar.com




CLEVE HILL
SOLAR PARK



Cleve Hill Solar Park Project

Special Category Key Plan

Key:
 Order Limits



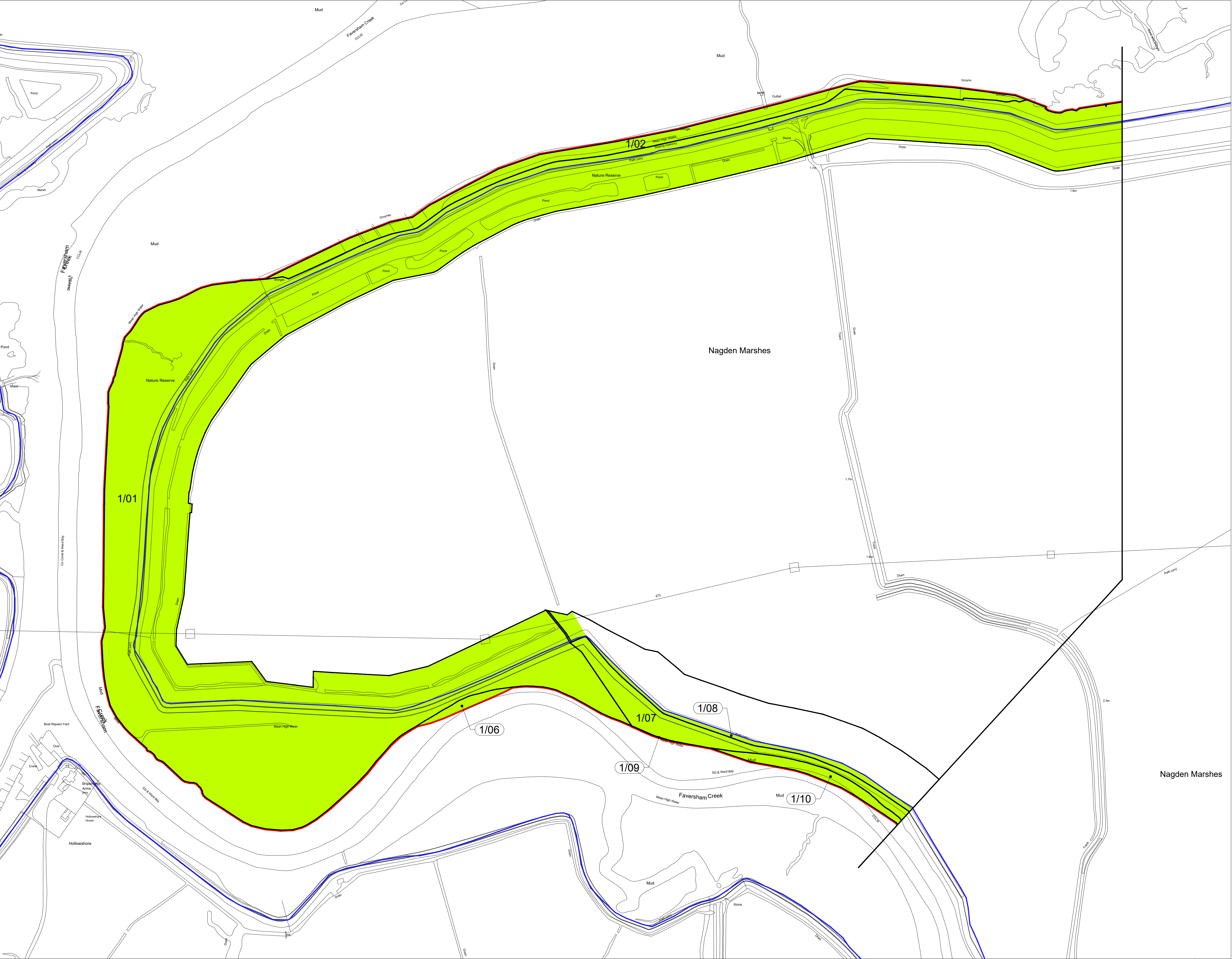
Client:
Cleve Hill Solar Park Limited

Title:
Special Category Land - Open Space in accordance with Regulation 5(2)(i)(iv) of The Infrastructure Planning (Applications: Prescribed Forms and Procedure) Regulations 2009

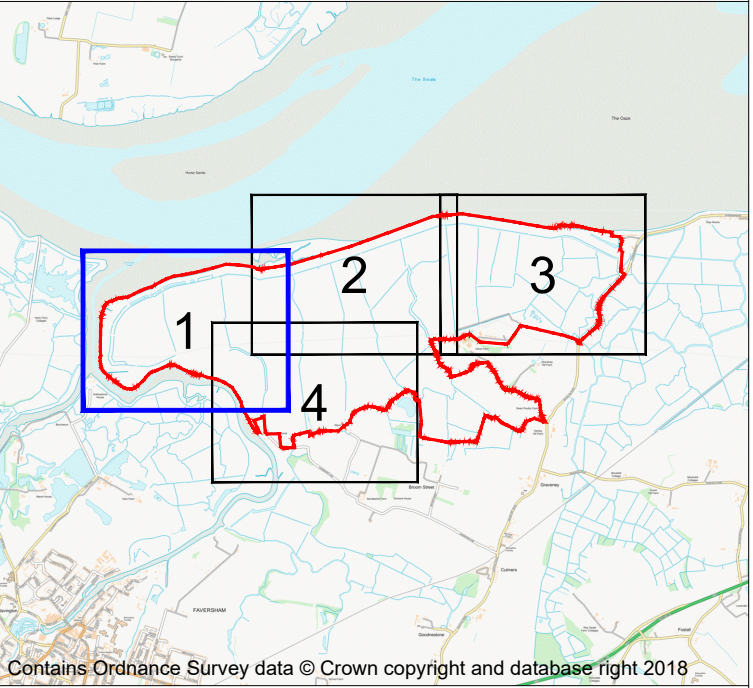
Date: 18/01/2019 Scale: 1:10000 @ A1
Drawn: CGD
Drwg N: CGD17_225_Open Space Land Plan - Rev B

Gateley Hamer





Notes:



Key:

- Order Limits
- Open Space
- Saxon Shore Way

NOTES:

1. These Land Plans should be read in conjunction with the other plans and documents in the Development Consent Order application, in particular the Book of Reference.

Project Title

 **CLEVE HILL**
SOLAR PARK

Client:

Cleve Hill Solar Park Limited

Title:

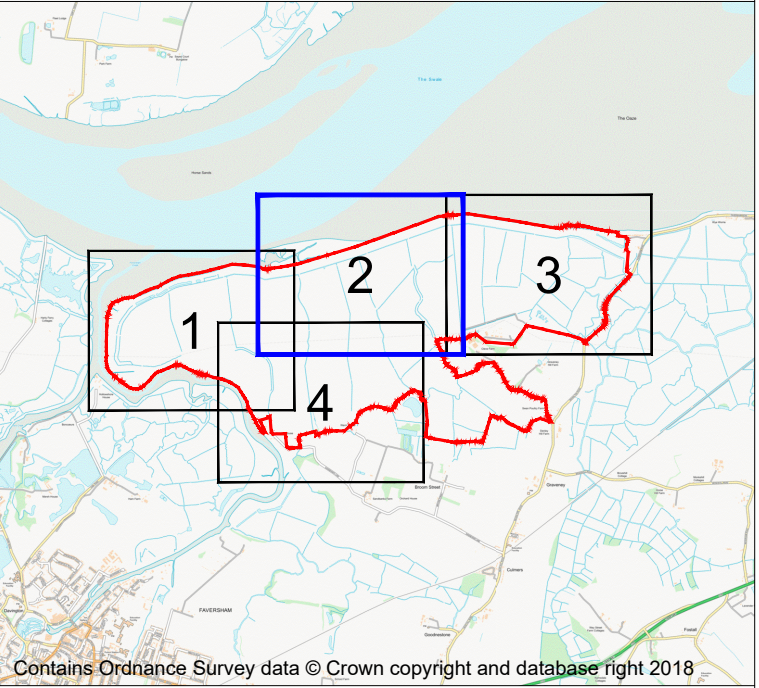
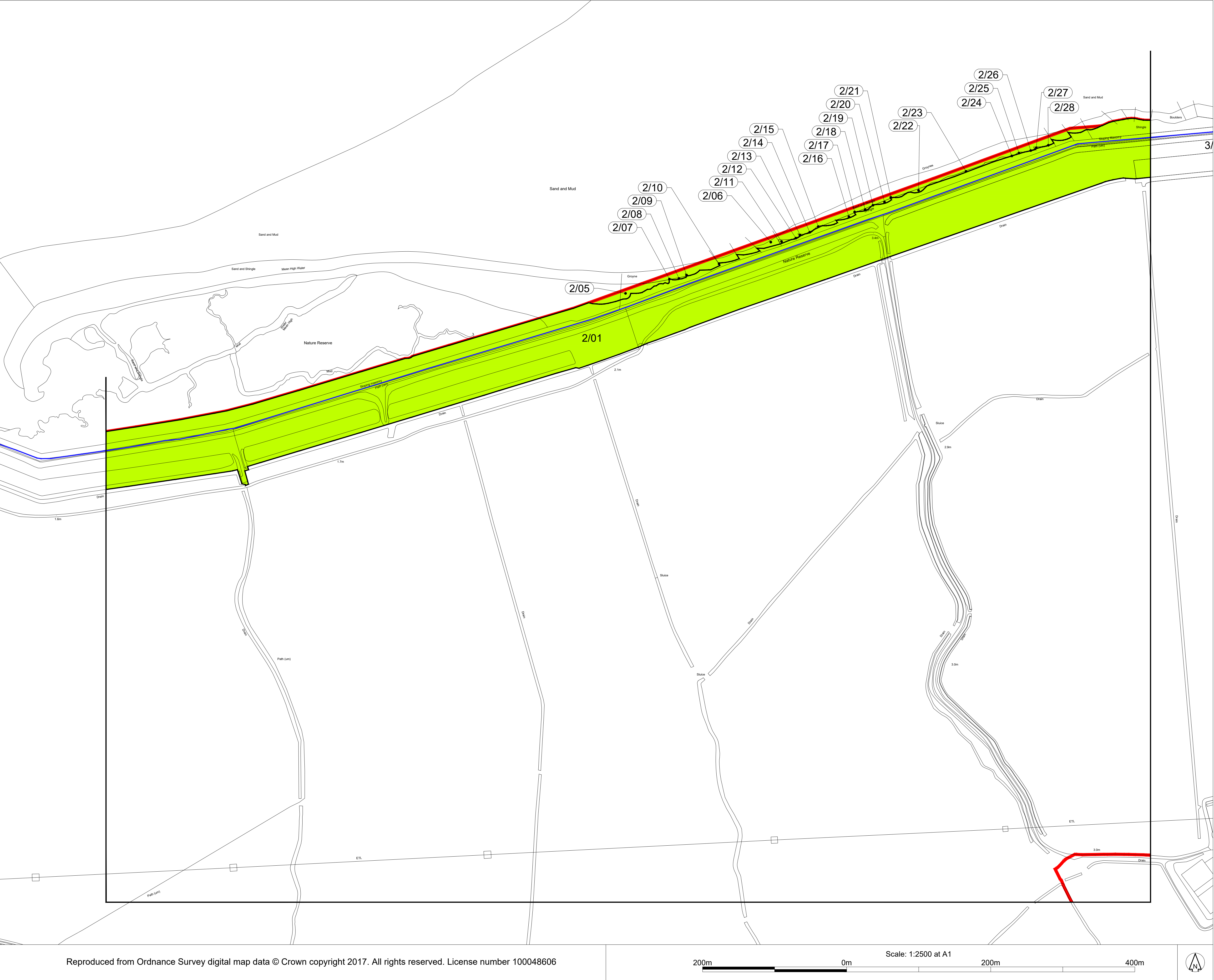
Special Category Land - Open Space in accordance with Regulation 5(2)(i)(iv) of The Infrastructure Planning (Applications: Prescribed Forms and Procedure) Regulations 2009

Sheet 1 of 4

Date: 18/01/2019 Scale: 1:2500 @ A1
Drawn: CGD
Drwg N°: CGD17_225_Open Space Land Plan - Rev B







Key:

- Order Limits
- Open Space
- Saxon Shore Way

NOTES:
1. These Land Plans should be read in conjunction with the other plans and documents in the Development Consent Order application, in particular the Book of Reference.

Project Title



Client:

Cleve Hill Solar Park Limited

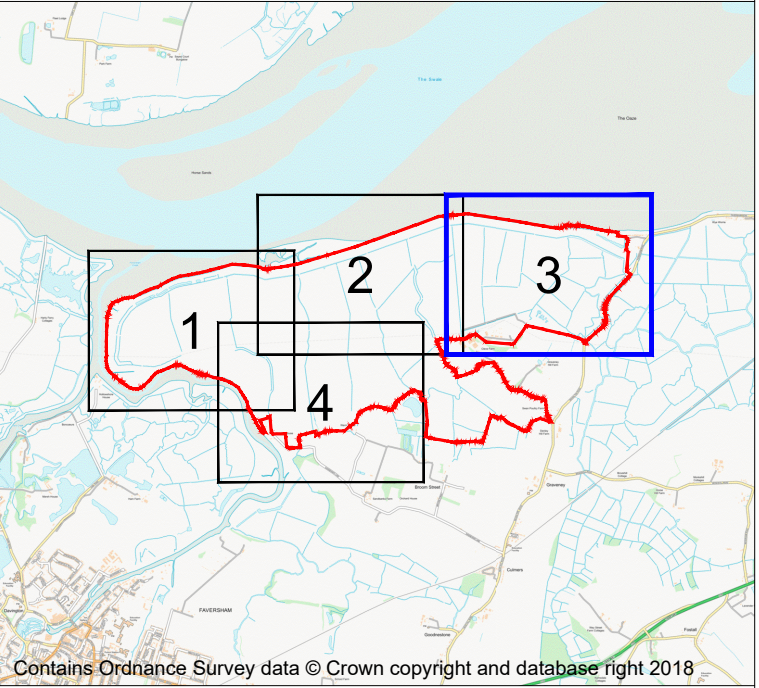
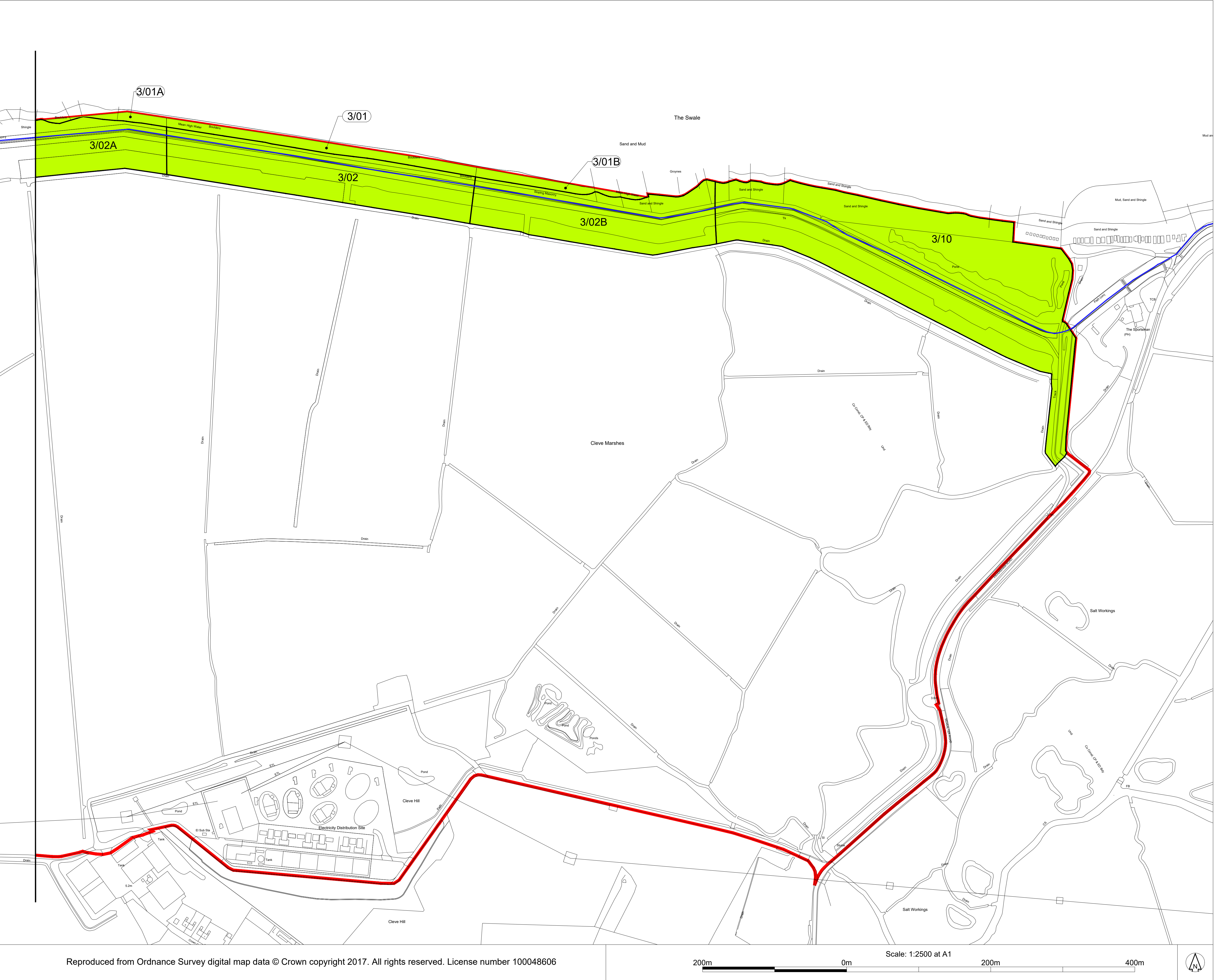
Title:
Special Category Land - Open Space in accordance with Regulation 5(2)(i)(iv) of The Infrastructure Planning (Applications: Prescribed Forms and Procedure) Regulations 2009

Sheet 2 of 4

Date: 18/01/2019 Scale: 1:2500 @ A1
Drawn: CGD
Drwg N°: CGD17_225_Open Space Land Plan - Rev B

Gateley • Hamer





Key:

- Order Limits
- Open Space
- Saxon Shore Way

NOTES :
1. These Land Plans should be read in conjunction with the other plans and documents in the Development Consent Order application, in particular the Book of Reference.

Project Title



Client:

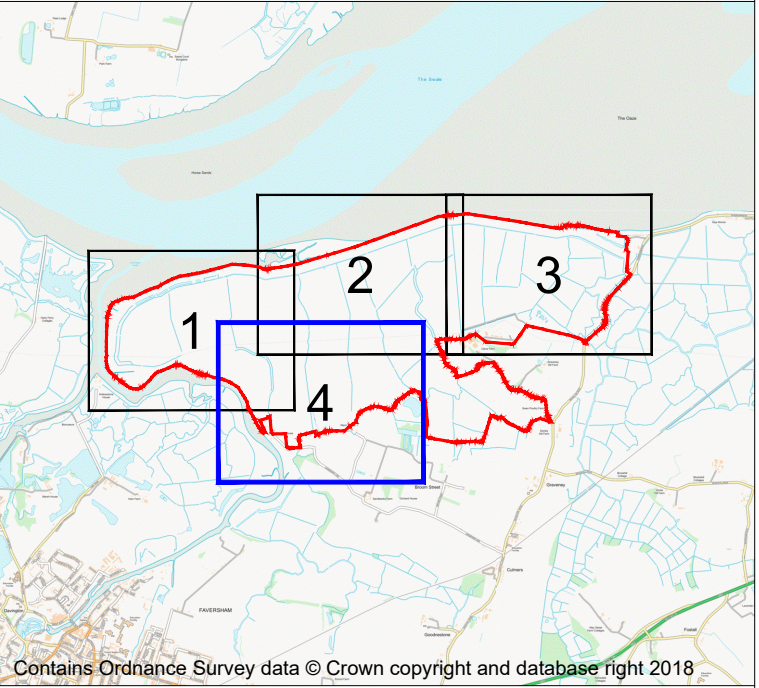
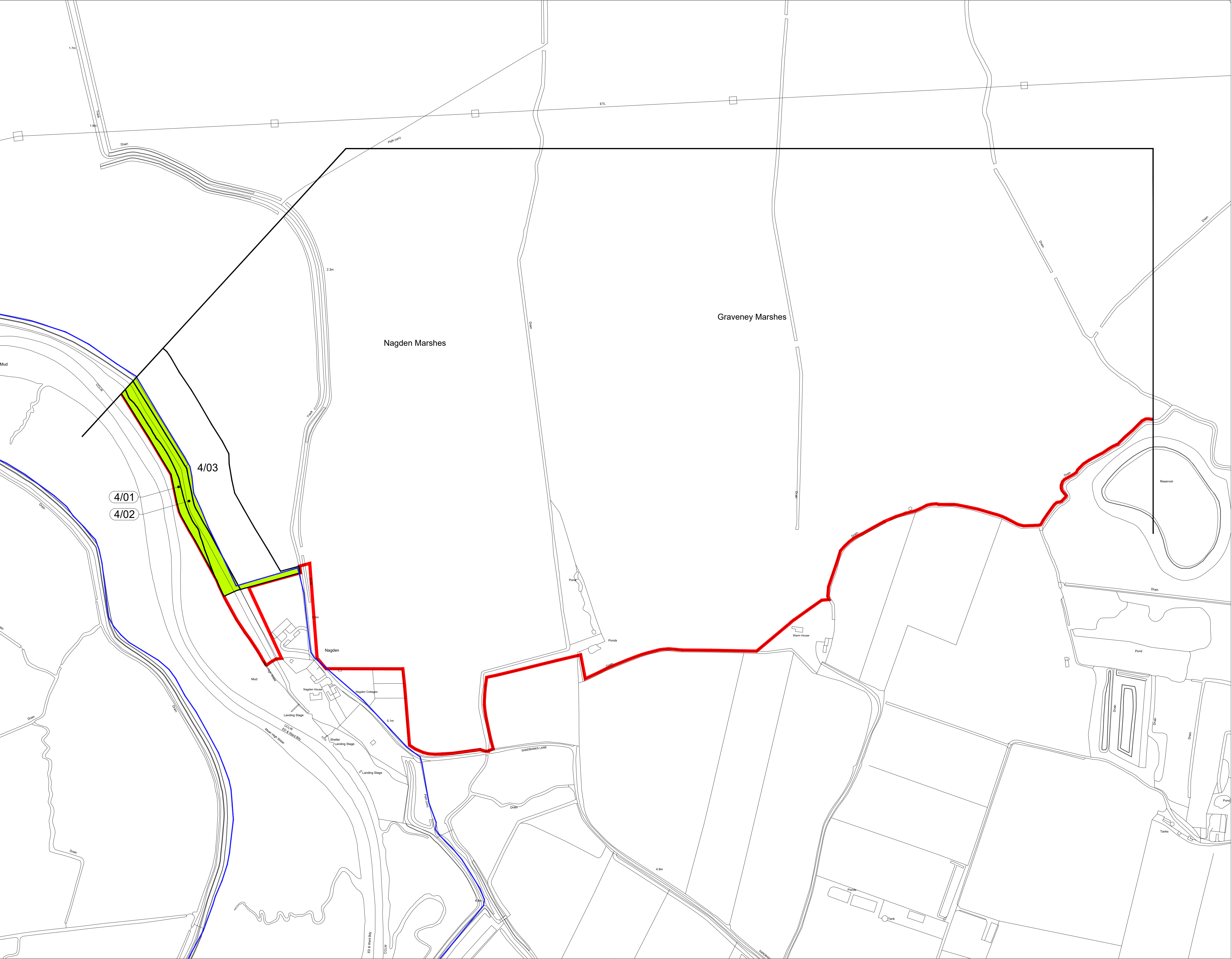
Cleve Hill Solar Park Limited

Title:
Special Category Land - Open Space in accordance with Regulation 5(2)(i)(iv) of The Infrastructure Planning (Applications: Prescribed Forms and Procedure) Regulations 2009

Sheet 3 of 4

Date: 18/01/2019 Scale: 1:2500 @ A1
Drawn: CGD
Drwg N°: CGD17_225_Open Space Land Plan - Rev B

Gateley Hamer



Key:

- Order Limits
- Open Space
- Saxon Shore Way

NOTES:
1. These Land Plans should be read in conjunction with the other plans and documents in the Development Consent Order application, in particular the Book of Reference.

Project Title



Client:

Cleve Hill Solar Park Limited

Title:
Special Category Land - Open Space in accordance with Regulation 5(2)(i)(iv) of The Infrastructure Planning (Applications: Prescribed Forms and Procedure) Regulations 2009

Sheet 4 of 4

Date: 18/01/2019 Scale: 1:2500 @ A1
Drawn: CGD
Drwg N°: CGD17_225_Open Space Land Plan - Rev B

Gateley Hamer





CLEVE HILL

SOLAR PARK



Write to us at:

Freepost: Cleve Hill Solar



Email us at:

info@clevehillsolar.com



Call our Freephone information line:

0800 328 2850



Visit our website at:

www.clevehillsolar.com



Tweet us at:

[@clevehillsolar](https://twitter.com/clevehillsolar)